

Symbol	Description
(Symbol)	(Description)
(Symbol)	(Description)
(Symbol)	(Description)
(Symbol)	(Description)

Symbol	Description
(Symbol)	(Description)
(Symbol)	(Description)
(Symbol)	(Description)
(Symbol)	(Description)

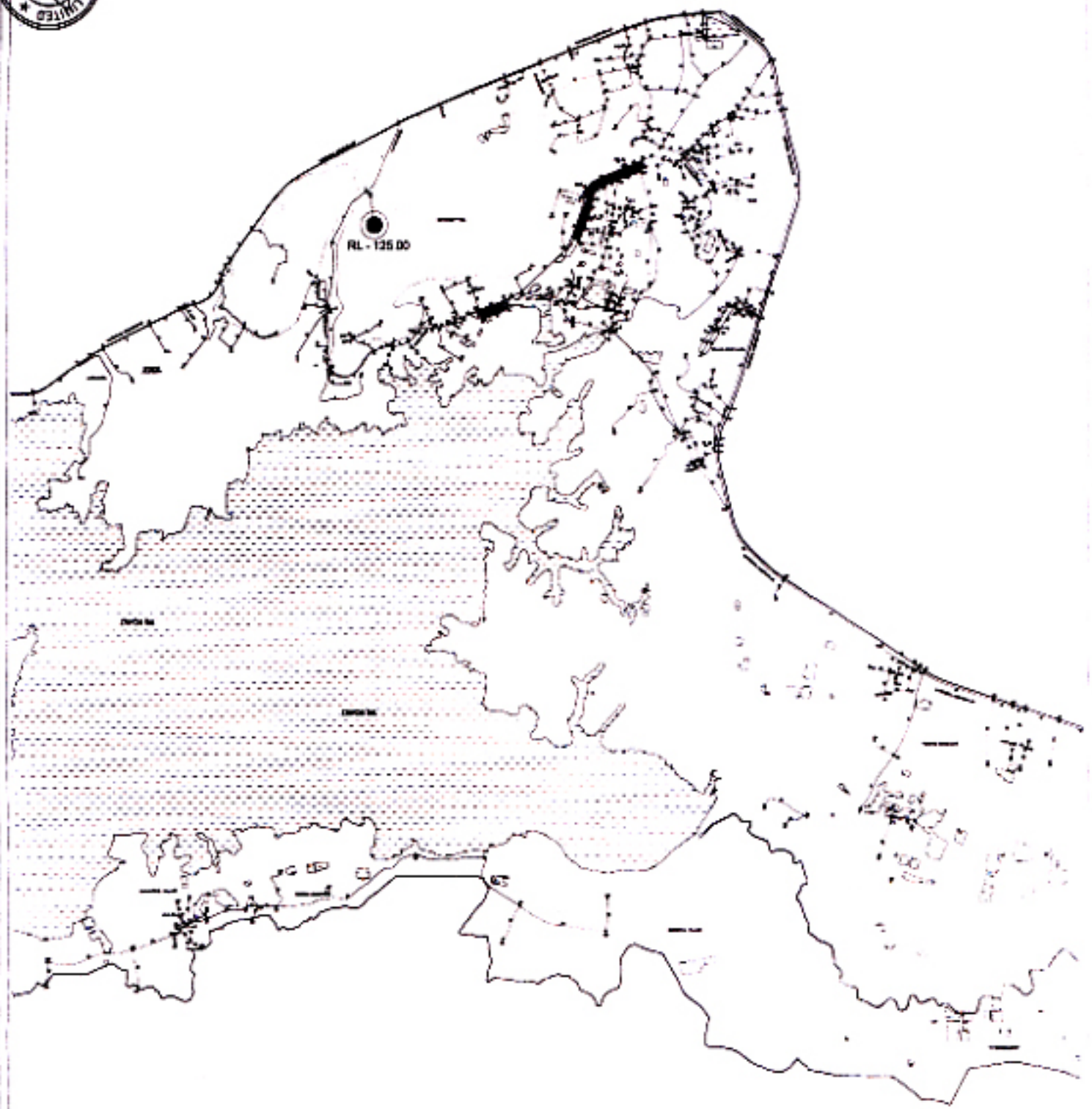
Sl. No.	Name of the Area	Area (Sq. Km.)	Population	Water Demand (Lpcd)	Capacity of the Plant (Lpcd)	Remarks
1	...	...	...	...	...	...
2	...	...	...	...	...	...
3	...	...	...	...	...	...
4	...	...	...	...	...	...
5	...	...	...	...	...	...
6	...	...	...	...	...	...
7	...	...	...	...	...	...
8	...	...	...	...	...	...
9	...	...	...	...	...	...
10	...	...	...	...	...	...
11	...	...	...	...	...	...
12	...	...	...	...	...	...
13	...	...	...	...	...	...
14	...	...	...	...	...	...
15	...	...	...	...	...	...
16	...	...	...	...	...	...
17	...	...	...	...	...	...
18	...	...	...	...	...	...
19	...	...	...	...	...	...
20	...	...	...	...	...	...
21	...	...	...	...	...	...
22	...	...	...	...	...	...
23	...	...	...	...	...	...
24	...	...	...	...	...	...
25	...	...	...	...	...	...
26	...	...	...	...	...	...
27	...	...	...	...	...	...
28	...	...	...	...	...	...
29	...	...	...	...	...	...
30	...	...	...	...	...	...
31	...	...	...	...	...	...
32	...	...	...	...	...	...
33	...	...	...	...	...	...
34	...	...	...	...	...	...
35	...	...	...	...	...	...
36	...	...	...	...	...	...
37	...	...	...	...	...	...
38	...	...	...	...	...	...
39	...	...	...	...	...	...
40	...	...	...	...	...	...
41	...	...	...	...	...	...
42	...	...	...	...	...	...
43	...	...	...	...	...	...
44	...	...	...	...	...	...
45	...	...	...	...	...	...
46	...	...	...	...	...	...
47	...	...	...	...	...	...
48	...	...	...	...	...	...
49	...	...	...	...	...	...
50	...	...	...	...	...	...
51	...	...	...	...	...	...
52	...	...	...	...	...	...
53	...	...	...	...	...	...
54	...	...	...	...	...	...
55	...	...	...	...	...	...
56	...	...	...	...	...	...
57	...	...	...	...	...	...
58	...	...	...	...	...	...
59	...	...	...	...	...	...
60	...	...	...	...	...	...
61	...	...	...	...	...	...
62	...	...	...	...	...	...
63	...	...	...	...	...	...
64	...	...	...	...	...	...
65	...	...	...	...	...	...
66	...	...	...	...	...	...
67	...	...	...	...	...	...
68	...	...	...	...	...	...
69	...	...	...	...	...	...
70	...	...	...	...	...	...
71	...	...	...	...	...	...
72	...	...	...	...	...	...
73	...	...	...	...	...	...
74	...	...	...	...	...	...
75	...	...	...	...	...	...
76	...	...	...	...	...	...
77	...	...	...	...	...	...
78	...	...	...	...	...	...
79	...	...	...	...	...	...
80	...	...	...	...	...	...
81	...	...	...	...	...	...
82	...	...	...	...	...	...
83	...	...	...	...	...	...
84	...	...	...	...	...	...
85	...	...	...	...	...	...
86	...	...	...	...	...	...
87	...	...	...	...	...	...
88	...	...	...	...	...	...
89	...	...	...	...	...	...
90	...	...	...	...	...	...
91	...	...	...	...	...	...
92	...	...	...	...	...	...
93	...	...	...	...	...	...
94	...	...	...	...	...	...
95	...	...	...	...	...	...
96	...	...	...	...	...	...
97	...	...	...	...	...	...
98	...	...	...	...	...	...
99	...	...	...	...	...	...
100	...	...	...	...	...	...

Chief Executive Office  
 Guwahati Metropolitan Dev. Au.  
 Distribution Network Map of West Kamrup  
 Scale: 1:500  
 Date: 1988

Chief Executive Office  
Guwahati Metropolitan Dev. Au.







1. PROPOSED NETWORK  
 2. EXISTING NETWORK  
 3. VALVES  
 4. JUNCTIONS  
 5. STRUCTURES

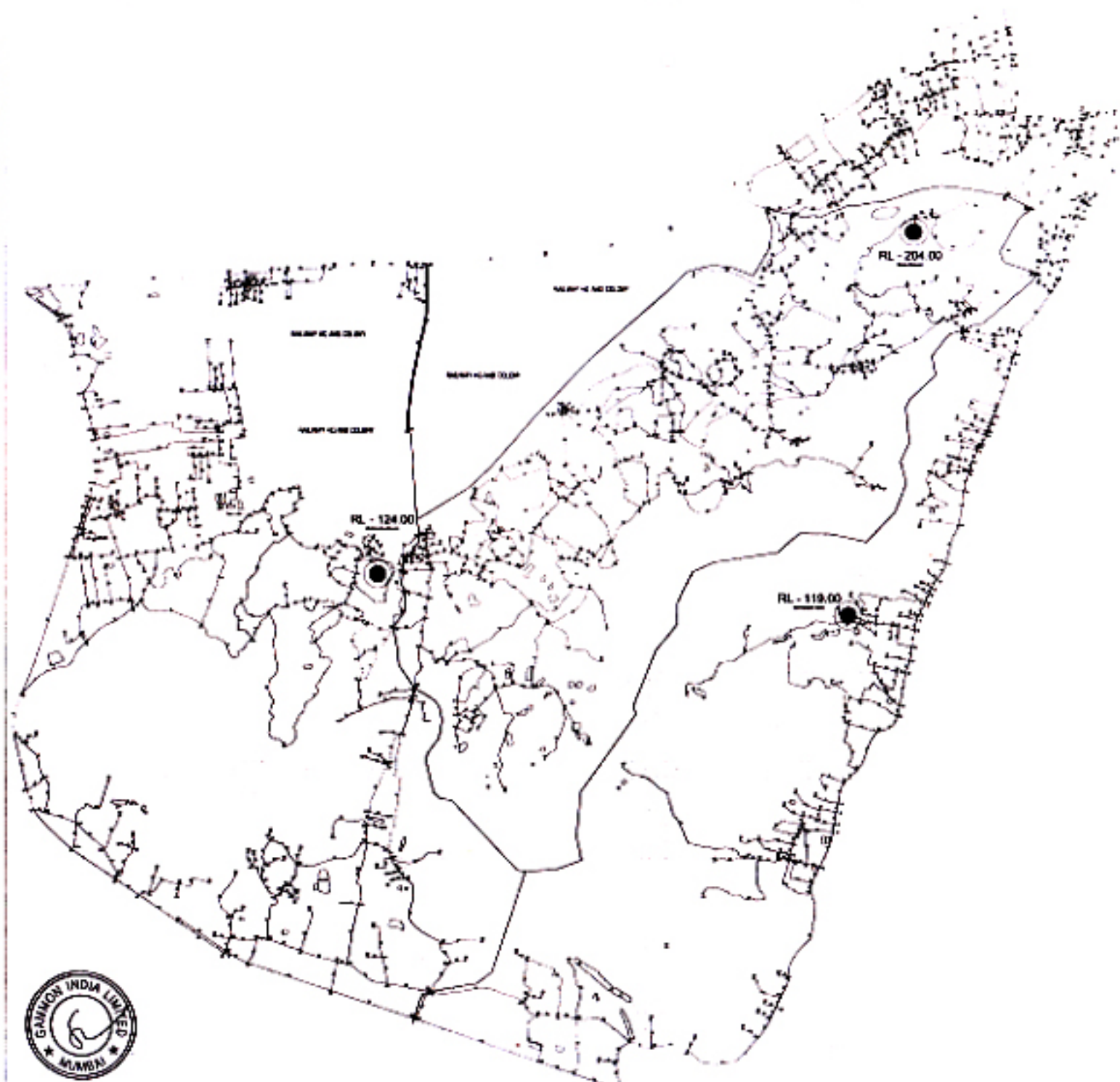
100 3000  
 1000 3000  
 10000 3000  
 100000 3000  
 1000000 3000



GOVERNMENT OF ASSAM  
 DEPARTMENT OF WATER SUPPLY AND SEWERAGE  
 OFFICE OF THE GENERAL MANAGER  
 WATER SUPPLY AND SEWERAGE DEPARTMENT  
 DISBURSEMENT DIVISION  
 Distribution Network Map of JALPAIGURI  
 SCALE - 1:500  
 DATE: 15/08/2018  
 TAPRI

Chief Executive Officer  
 Water Supply and Sewerage Dept. Authority





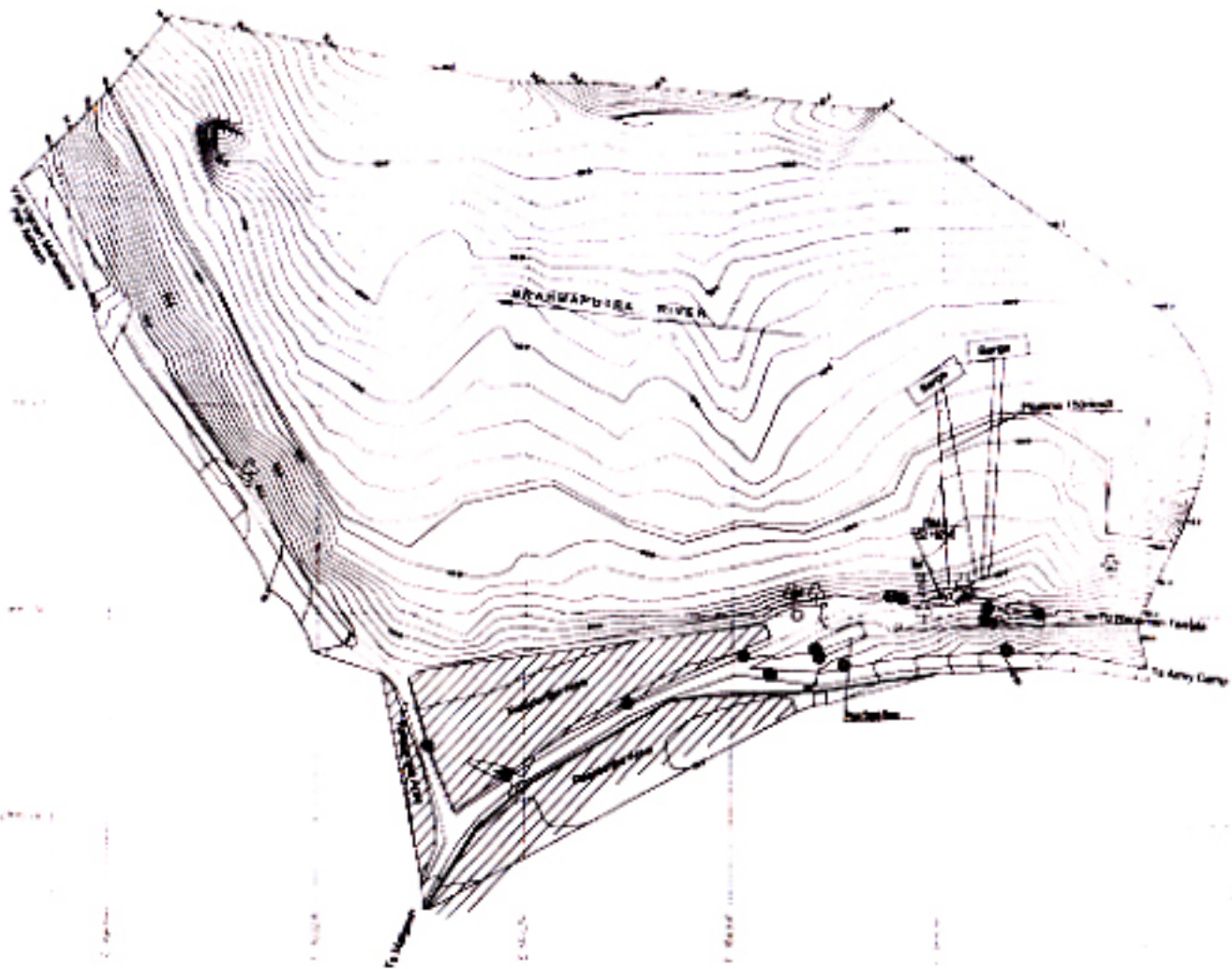
1	2	3	4	5	6	7	8	9	10	11	12	13	14	15	16	17	18	19	20	21	22	23	24	25	26	27	28	29	30	31	32	33	34	35	36	37	38	39	40	41	42	43	44	45	46	47	48	49	50	51	52	53	54	55	56	57	58	59	60	61	62	63	64	65	66	67	68	69	70	71	72	73	74	75	76	77	78	79	80	81	82	83	84	85	86	87	88	89	90	91	92	93	94	95	96	97	98	99	100
---	---	---	---	---	---	---	---	---	----	----	----	----	----	----	----	----	----	----	----	----	----	----	----	----	----	----	----	----	----	----	----	----	----	----	----	----	----	----	----	----	----	----	----	----	----	----	----	----	----	----	----	----	----	----	----	----	----	----	----	----	----	----	----	----	----	----	----	----	----	----	----	----	----	----	----	----	----	----	----	----	----	----	----	----	----	----	----	----	----	----	----	----	----	----	----	----	----	----	-----



GOVERNMENT OF MAHARASHTRA  
 DEPARTMENT OF WATER SUPPLY AND SEWERAGE  
 MUNICIPAL CORPORATION OF MUMBAI  
 Chief Executive Officer  
 Metropolitan Water Authority  
 Distribution Network Map of Ghatkopar  
 SCALE: 1:2500  
 TAHER ENGINEERING CONSULTANTS

Chief Executive Officer  
 Metropolitan Water Authority



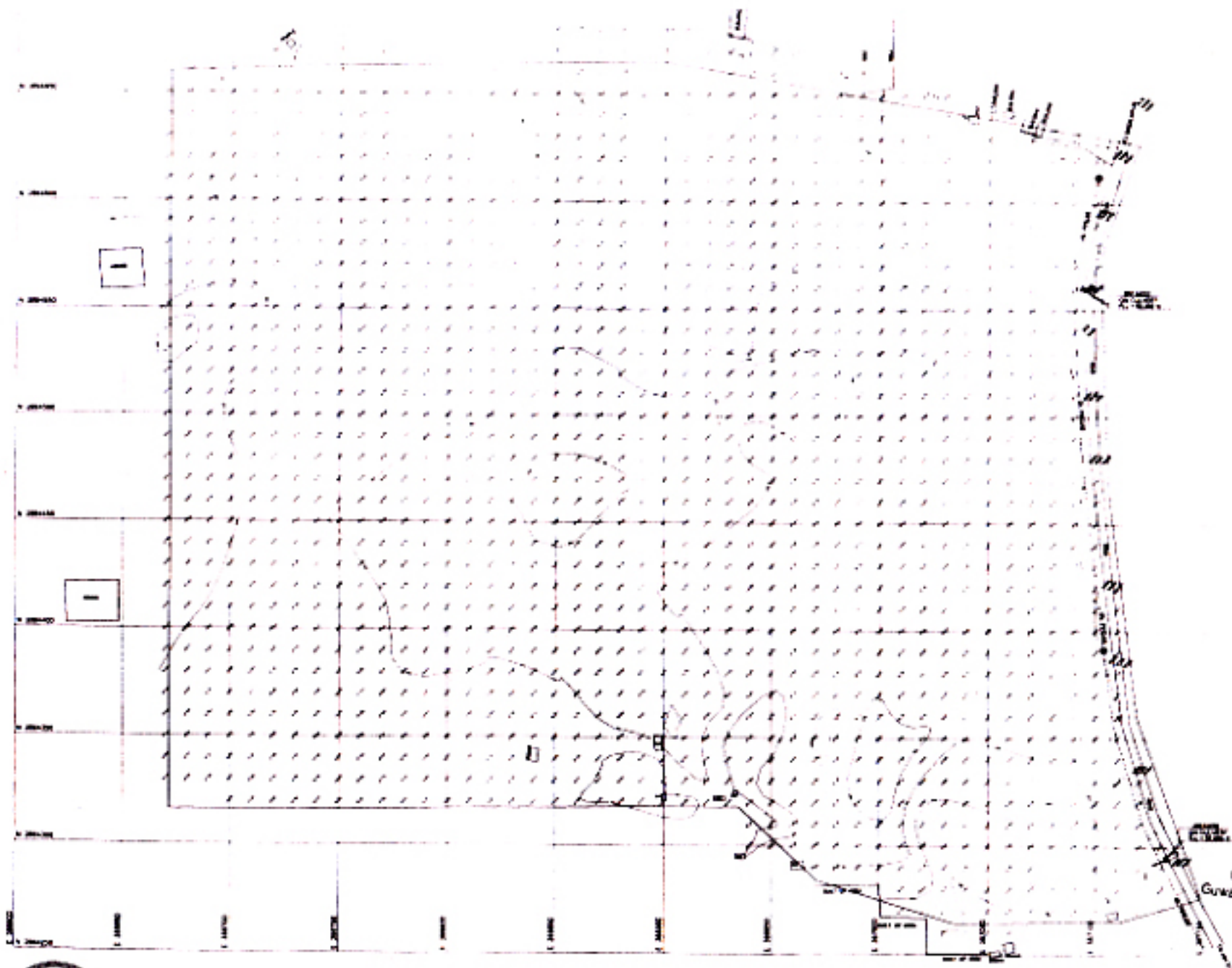


Chief Executive Officer  
Guwahati Metropolitan Dev. Authority

Symbol	Meaning
(Symbol)	(Meaning)
(Symbol)	(Meaning)
(Symbol)	(Meaning)
(Symbol)	(Meaning)



GOVERNMENT OF ASSAM WATER SUPPLY & SEWERAGE DEPARTMENT	
PROJECT NAME - 5 Km. water supply scheme	
SURVEY AND DESIGN OFFICE - WATER SUPPLY & SEWERAGE DEPARTMENT, GUWAHATI	
Survey of Intake Point at Pandu Chat	
DWG. NO. WSS/2005/0001/0001	SCALE 1:500
PROJECT CONSULTANT: TANSI ENGINEERING & CONSULTANTS PVT. LTD.	




5  
 Chief Executive Officer  
 Greater Metropolitan Dev. Authority



Survey of 1000 Sq. ft. of Building  
 and its surroundings  
 Surveyed by  
**TAARU** TAARU CONSULTING ENGINEERS, P.  
 No. 10, ...





2023/2024  
 No. 2852/2024

5

Chief Executive Officer  
 Guwahati Metropolitan Development Authority

DEPARTMENT OF URBAN WORKS MUNICIPAL DEVELOPMENT AND DEVELOPMENT AUTHORITY	
FOR THE SUPPLY OF WATER AND SEWERAGE, LANDSCAPING, WIDENING AND ROAD REPAIRS FOR THE GUWAHATI METROPOLIS AREA UNDER THE GUWAHATI METROPOLIS WATER SUPPLY AND SEWERAGE PROJECT	
Hill Top Survey for Storage Reservoir at Jolabari	
SPNO NO - 14/2023/2024/2024	SCALE - 1:500
PROJECT MANAGEMENT CONSULTANT	
<b>TAME</b> TAME CONSULTING ENGINEERS LTD.	



LEGEND:	
Contour	—
Spot Height	•
Water	~
Boundary	—
Survey Line	—



*[Signature]*

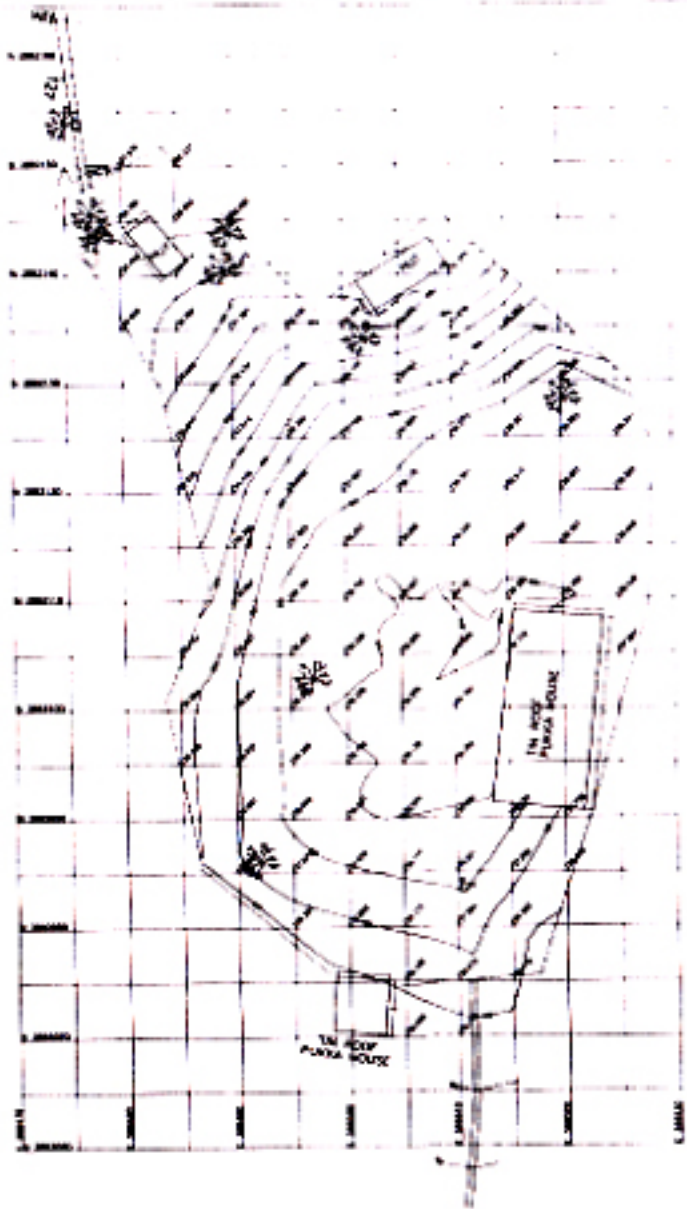
Chief Executive Officer  
Guwahati Metropolitan Dev. Authority

**LEGEND:**

Contour	---
Earth Road	---
Water	---
Spot Height	---
Spot Height	---



GOVERNMENT OF ASSAM MUNICIPALITY DEVELOPMENT DEPARTMENT	
SURVEY OF THE HILL TOPS IN GUWAHATI, ASSAM AND NEAR BY AREAS FOR STORAGE RESEARCH AT GARVETPORE MUNICIPALITY AREA, GUWAHATI, ASSAM	
<b>Hill Top Survey for Storage Research at Garvetpore</b>	
SPR. NO. - 100/2000/2000/2000	SCALE - 1:500
PROJECT EXECUTED UNDER	
<b>TANAL</b> TANAL CONSULTING ENGINEERS LTD.	



5

Chief Executive Officer  
Gawahan Metropolitan Dev. Authority

DEPARTMENT OF ARMS SURVEY  
SURVEY & MAPPING DEVELOPMENT AUTHORITY

AFTER SURVEY BY THE SURVEY & MAPPING DEVELOPMENT AUTHORITY  
FOR THE METROPOLITAN DEVELOPMENT AUTHORITY

**Hill Top Survey for Storage Reservoir  
at Madhav Dev Nagar**

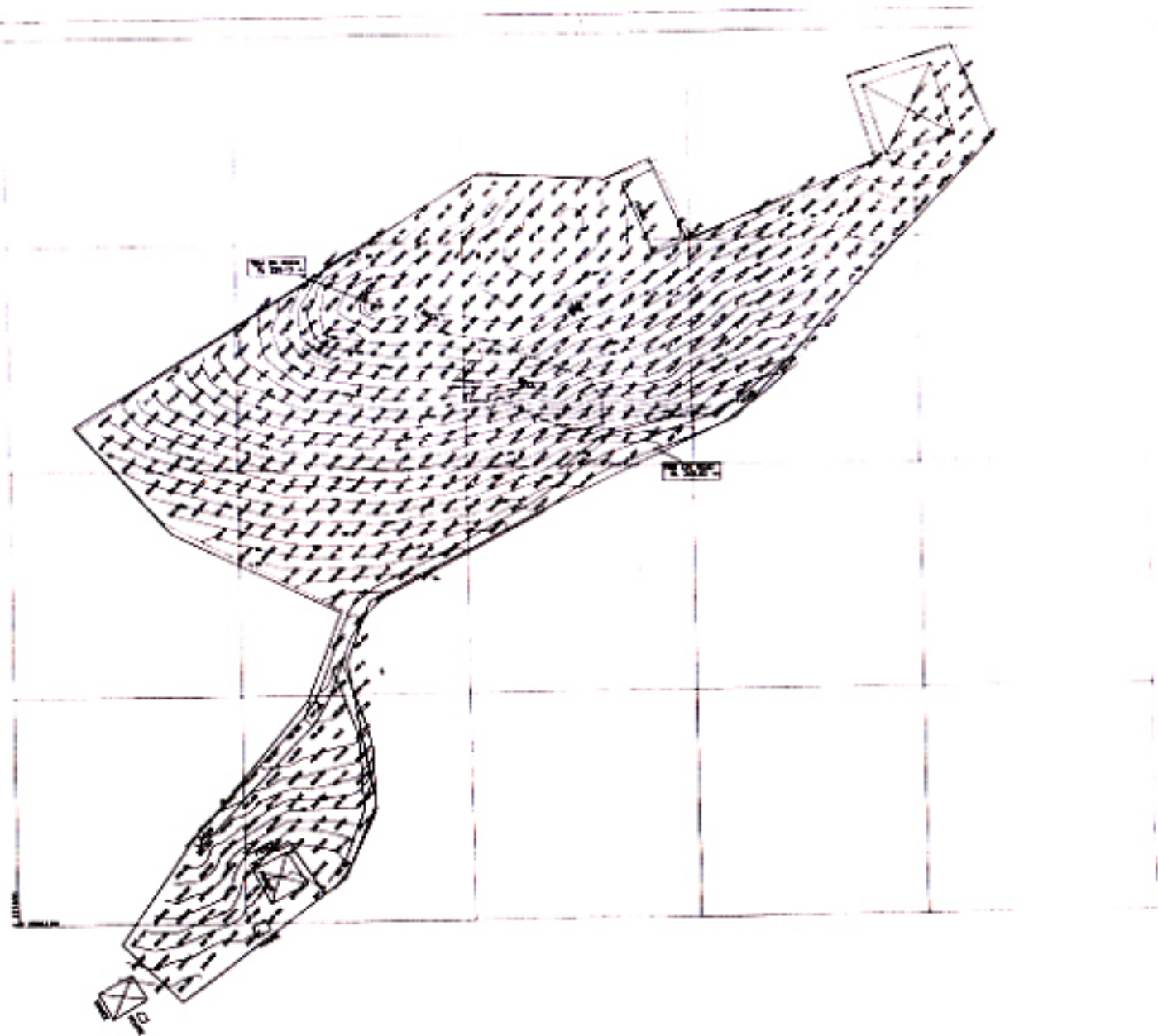
DWS NO. 24/2019/MS/2019 SCALE: 1:200

PROJECT MANAGEMENT CONSULTANT  
**TARAL** TARAL CONSULTING ENGINEERS LTD.



LEGEND	
Contour	---
Spot Height	•
Water	~~~~~
Boundary	---
Structure	□





*[Handwritten Signature]*

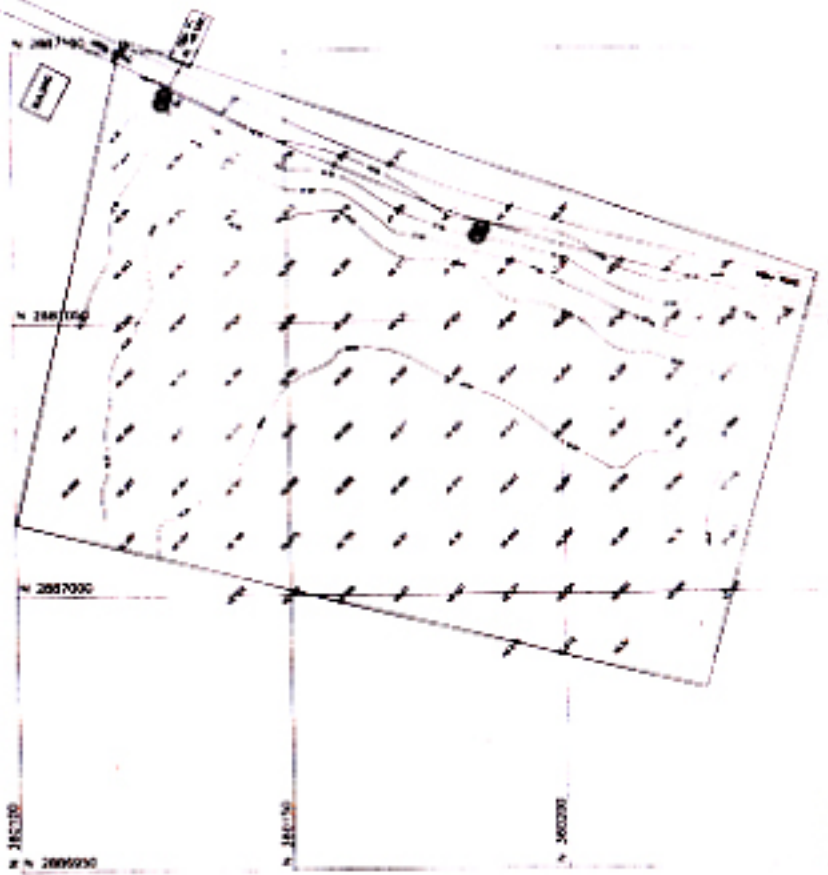
Chief Executive Officer  
Gwahati Metropolitan Dev. Authority

GOVERNMENT OF ASSAM GWAHATI METROPOLITAN DEVELOPMENT AUTHORITY	
PROJECT TITLE: STORAGE RESERVOIR AT GUAGATI, GWAHATI METROPOLITAN DEVELOPMENT AREA, JORHAT DISTRICT, ASSAM	
Hill Top Survey for Storage Reservoir at Guaga Barbari	
PROJECT NO. : 24/2017/TECHNICAL/DEV	SCALE : 1:500
PROJECT ENGINEER: <b>TARU</b> TARU CONSULTING ENGINEERS LTD.	



<b>LEGEND:</b>	
CONTOUR	
BOUNDARY OF P.A.	
W.M. LINE	
ROAD LINE	
RAILWAY TRACK	





Chief Executive Officer  
Gandhari Metropolitan Dev. Authority

**Legend:**

Contour Line	—
Spot Height	○
Section Line	—
Boundary	—



DEPARTMENT OF URBAN INFRA DEVELOPMENT AND HOUSING AUTHORITY	
WATER SUPPLY & SEWERAGE PROJECTS, GANDHARI WATER SUPPLY AND SEWERAGE PROJECTS, GANDHARI & DEVELOPMENT OF DEVELOPMENT OF GANDHARI WATER SUPPLY	
Hill Top Survey for Storage Reservoir at Borjar / Joghara	
DATE: 10/04/2019	SCALE: 1:500
PROJECT MANAGER: <b>TARU</b>	
TARU CONSULTING ENGINEERS LTD	