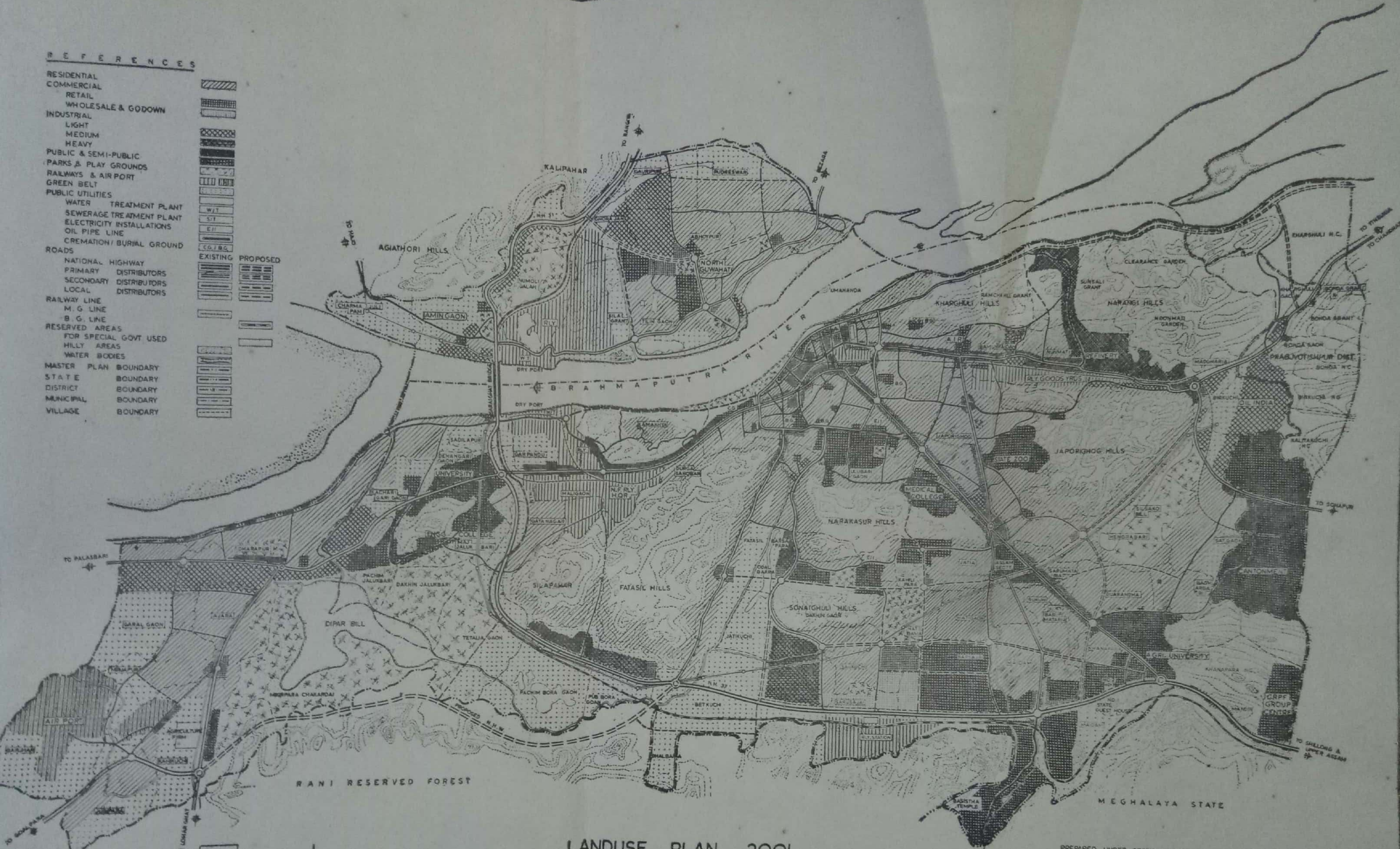



REFERENCES

- RESIDENTIAL
- COMMERCIAL
- RETAIL
- WHOLESALE & GODOWN
- INDUSTRIAL
- LIGHT
- MEDIUM
- HEAVY
- PUBLIC & SEMI-PUBLIC
- PARKS & PLAY GROUNDS
- RAILWAYS & AIR PORT
- GREEN BELT
- PUBLIC UTILITIES
- WATER TREATMENT PLANT
- SEWERAGE TREATMENT PLANT
- ELECTRICITY INSTALLATIONS
- OIL PIPE LINE
- CREMATION/ BURIAL GROUND
- ROADS
- NATIONAL HIGHWAY
- PRIMARY DISTRIBUTORS
- SECONDARY DISTRIBUTORS
- LOCAL DISTRIBUTORS
- RAILWAY LINE
- M. G. LINE
- B. G. LINE
- RESERVED AREAS
- FOR SPECIAL GOVT USED
- HILLY AREAS
- WATER BODIES
- MASTER PLAN BOUNDARY
- STATE BOUNDARY
- DISTRICT BOUNDARY
- MUNICIPAL BOUNDARY
- VILLAGE BOUNDARY



LANDUSE PLAN 2001

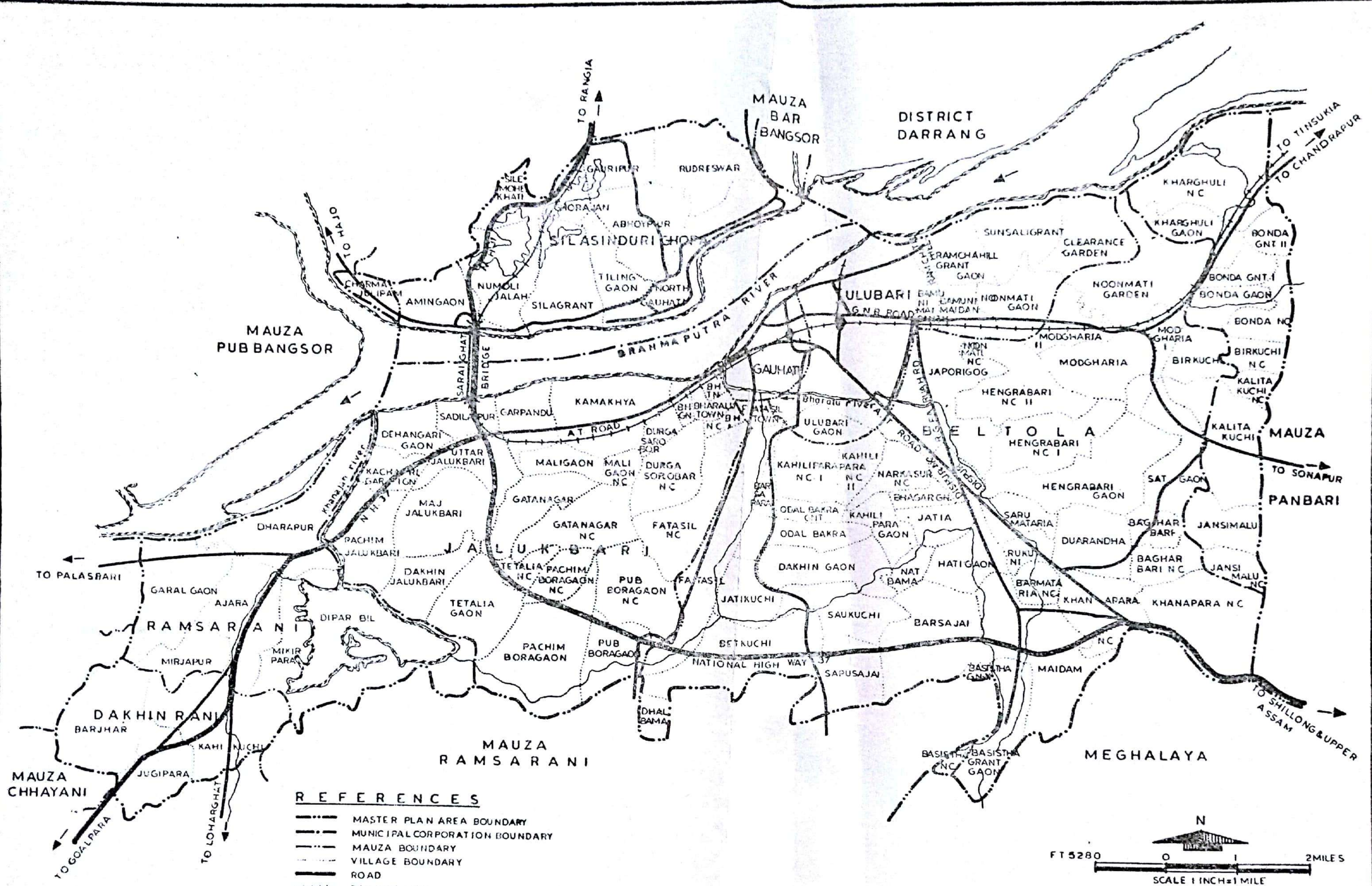
MASTER PLAN FOR GUWAHATI



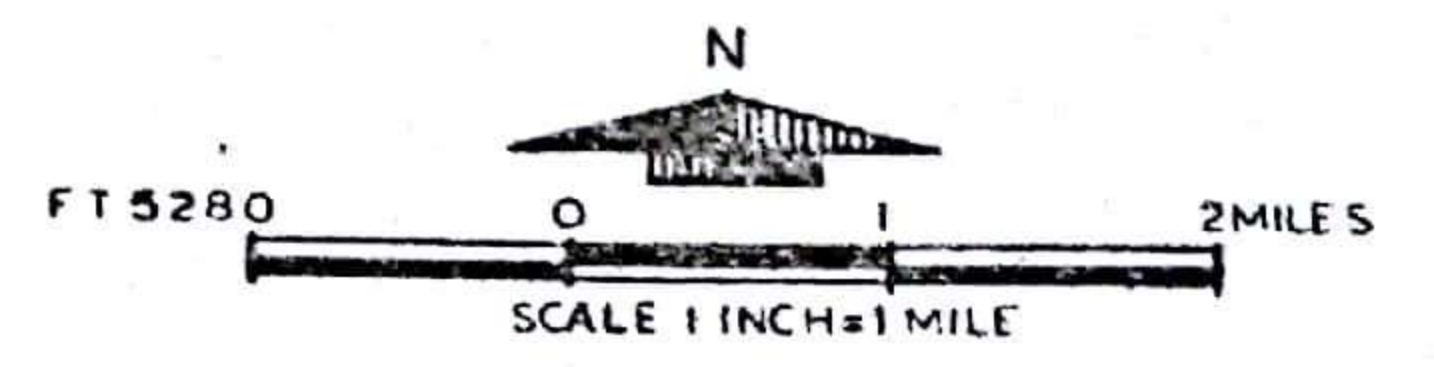
NO. 10, TPO/ SMP/ 40-28/08 DATED 22.09.06

PREPARED UNDER SECTION 10(2) OF ASSAM TOWN & COUNTRY PLANNING ACT 1959 (AS AMENDED) AND APPROVED BY THE GOVT OF ASSAM VIDE NOTIFICATION NO. TCP/ 79/ 83/56 DTD 25.09.06.

O. P. RATH,
TOWN PLANNER & EA OFFICE DIRECTOR,
TOWN PLANNING ORGANISATION, J & P. U. R.,
GOVT OF ASSAM, GUWAHATI.



- REFERENCES**
- MASTER PLAN AREA BOUNDARY
 - MUNICIPAL CORPORATION BOUNDARY
 - MAUZA BOUNDARY
 - VILLAGE BOUNDARY
 - == ROAD
 - RAILWAY LINE
 - RIVER
 - BRIDGE
 - INTER STATE BOUNDARY



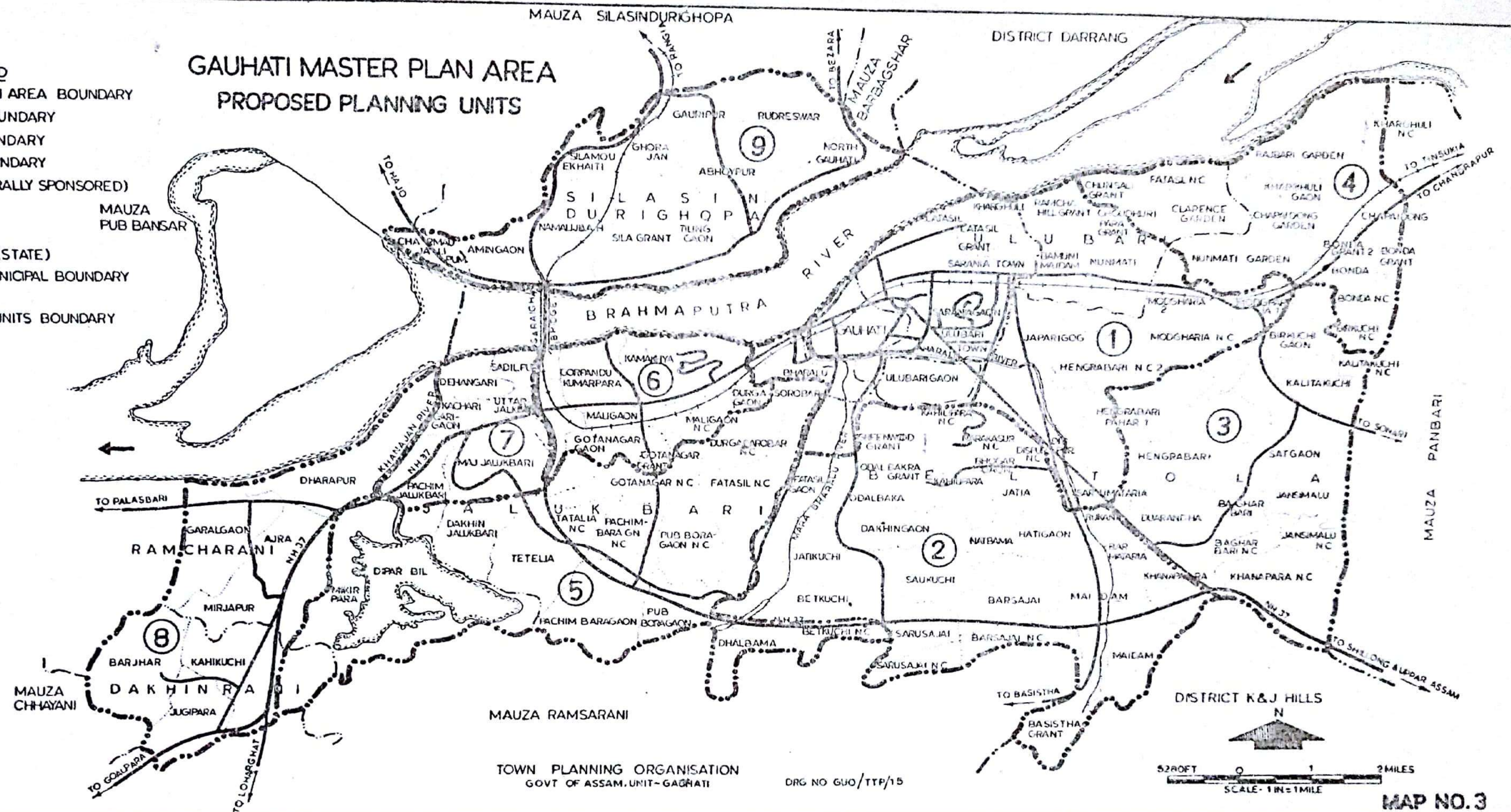
**GUWAHATI MASTER PLAN AREA
ADMINISTRATIVE BOUNDARIES**

TOWN & COUNTRY PLANNING ORGANISATION
GOVT. OF ASSAM UNIT-GUWAHATI.

MAP NO. I.

GAUHATI MASTER PLAN AREA PROPOSED PLANNING UNITS

- LEGEND**
- MASTER PLAN AREA BOUNDARY
 - DISTRICT BOUNDARY
 - MAUZA BOUNDARY
 - VILLAGE BOUNDARY
 - == ROADS (CENTRALLY SPONSORED)
 - == RAILWAY LINE
 - == RIVER
 - == PWD ROADS (STATE)
 - EXISTING MUNICIPAL BOUNDARY
 - BRIDGE
 - PLANNING UNITS BOUNDARY

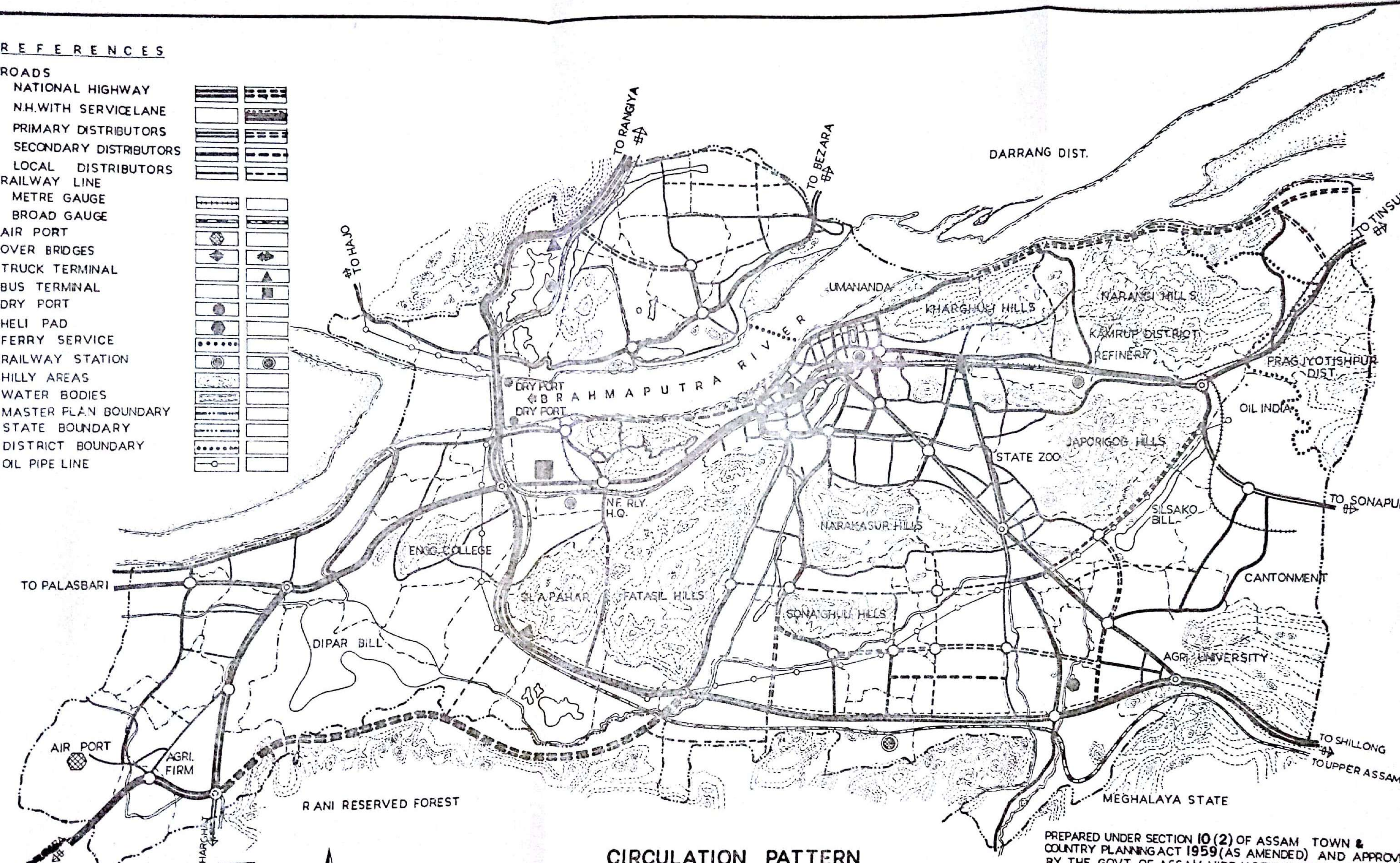


TOWN PLANNING ORGANISATION
GOVT OF ASSAM, UNIT-GAUHATI
DRG NO GUO/TTP/15

5280 FT 0 1 2 MILES
SCALE-1 IN=1 MILE
MAP NO.3

REFERENCES

ROADS	
NATIONAL HIGHWAY	
N.H. WITH SERVICE LANE	
PRIMARY DISTRIBUTORS	
SECONDARY DISTRIBUTORS	
LOCAL DISTRIBUTORS	
RAILWAY LINE	
METRE GAUGE	
BROAD GAUGE	
AIR PORT	
OVER BRIDGES	
TRUCK TERMINAL	
BUS TERMINAL	
DRY PORT	
HELI PAD	
FERRY SERVICE	
RAILWAY STATION	
HILLY AREAS	
WATER BODIES	
MASTER PLAN BOUNDARY	
STATE BOUNDARY	
DISTRICT BOUNDARY	
OIL PIPE LINE	



MAP NO. 4

143.47 ACRES
 m 300 0 600 12 KM
 1CM = 0.06KM
 OR
 1:60,000
 DRG. NO. TPO/GMP/84/85/05 DATED 25.2.85

**CIRCULATION PATTERN
 MASTER PLAN FOR GUWAHATI**

PREPARED UNDER SECTION 10 (2) OF ASSAM TOWN & COUNTRY PLANNING ACT 1959 (AS AMENDED) AND APPROVED BY THE GOVT OF ASSAM VIDE NOTIFICATION NO.


D.P. Nath
 25.2.85
 D.P. NATH
 TOWN PLANNER & EX OFFICIO DIRECTOR
 TOWN PLANNING ORGANISATION, DISPUR
 GOVT OF ASSAM, GUWAHATI,

REFERENCES

RESIDENTIAL	
COMMERCIAL	
INDUSTRIAL	
PUBLIC & SEMI-PUBLIC	
RECREATIONAL & OPEN SPACE ZONE	
GREEN BELT	
RAILWAYS & AIR PORT	
ROADS	
NATIONAL HIGHWAY	
PRIMARY DISTRIBUTORS	
SECONDARY DISTRIBUTORS	
LOCAL DISTRIBUTORS	
RAILWAY LINE	
M.G. LINE	
B.G. LINE	
RESERVED NATURAL AREAS	
HILLY AREAS	
WATER BODIES	
MASTER PLAN BOUNDARY	
STATE BOUNDARY	



143*47
ACRES



MAP NO. 5

DRG NO. TPO/GMP/85-86/07 DATED 28.6.86

PROPOSED ZONING PLAN 2001

MASTER PLAN FOR GUWAHATI

PREPARED UNDER SECTION 10(2) OF ASSAM TOWN & COUNTRY PLANNING ACT 1959 (AS AMENDED) AND APPROVED BY THE GOVT. OF ASSAM VIDE NOTIFICATION NO. TCP/79/83/56 dt. 25th SEPT. 86.

D.P. NATH
TOWN PLANNER & EX-OFFICIO DIRECTOR,
TOWN PLANNING ORGANISATION, DISPUR,
GOVT OF ASSAM, GUWAHATI.